



AI HASSANAIN MARINE VESSELS SPECIFICATIONS


NO	VESSEL NAME	VESSEL TYPE
1	MAJESTIC 1	CRANE BARGE
2	SAND WEAVER	HOPPER DREDGER
3	EBTEHAL 2	DUMB BARGE
4	BUFFALO 1	BARGE
5	ZO-7	HOPPER BARGE
6	OVERSEAS 13	HATCH BARGE
7	WESTERN COAST	HOPPER BARGE
8	EBTEHAL 1	TUG BOAT
9	SEA MARINE	TUG BOAT
10	WCD MANAMA	TUG BOAT
11	WESTERN COAST 1	TUG BOAT
12	WESTERN COAST 2	TUG BOAT
13	WESTERN COAST 3	SERVICE BOAT
14	WESTERN COAST 4	SERVICE BOAT
15	ALHASSANAIN 1	SERVICE BOAT
16	ALHASSANAIN 2	SERVICE BOAT
17	ALHASSANAIN 3	SERVICE BOAT
18	ALHASSANAIN 5	SERVICE BOAT

VESSEL TYPE:	CRANE BARGE	NAME:	MAJESTIC 1
OWNER:	Western Coast Dredging Co.	PRINCIPAL PARTICULARS	
		Built	1985
		Builder	Ishikawawajima Ship & Chemical Plant Co., Japan
		Flag	Bahrain
		Official No.	BN 7093
		Class	Bureau Veritas
		Class No.	02347D
		IMO No.	8415811
		Call Sign	A9D3388
		Port of Registry	Bahrain
		GRT	703
NRT	210		
SPEED & CONSUMPTION		Length (m) Reg./LOA	47.00 m
Max. Speed (Knots)	1200 BHP (8 knots)	Breadth (m)	17.00 m
Consumption (T/day)		Depth (m)	2.90 m
Fuel Type	Diesel	Max. Draft (m)	2.40 m
CARGO CAPACITIES		NAVIGATION EQUIPMENT	
Diesel Fuel Oil (T)	91.58 m3	VHF	ICOM / Samsung
Potable Water (T)	61.04 m3	MF/HF DSC	Samsung
Ballast (T)		GPS Navigator	ONWA
Lub Oil Tank (T)		GPS Waas	JMC
Sewage Treatment		Thuraya	Hughes
MACHINERY		AIS	Nayticust
Main Engines	2 x Yanmar S185 ET, 600 PS @900 rpm	SSB	Furuno FS1503
BHP	882	Magnetic Compass	Saurka Keiki
Generators	2 x Yanmar GCHL-HTNN	Depth Sounder Radar	JRC
Propellers	2 standed	Radar	Furuno
Rudders	2 standed	Radar	ICOM
Oily Water Separator		Gyro	Sauka
DECK EQUIPMENTS		ACCOMMODATION FULL AC	
Anchor Windlass	2	Persons	09 Persons
Anchors (Stockless)	2 AC14/2 Stock		
Mooring Winch	4		


VESSEL TYPE:	TRAILING HOPPER DREDGER	NAME:	SAND WEAVER
OWNER:	Western Coast Dredging Co.	PRINCIPAL PARTICULARS	
		Built	1975, UK
		Builder	Fergussons Bros
		Flag	Bahrain
		Official No.	BN 7007
		Class	Lloyds Register
		Class No.	7340899
		IMO No.	7340899
		Call Sign	A9D3239
		Port of Registry	Bahrain
		GRT	3497
SPEED & CONSUMPTION		NRT	1049
		Length (m) Reg./LOA	96.40
Max. Speed (Knots)	4735 BHP	Breadth (m)	16.70
Consumption (T/day)	12 MT	Depth (m)	7.80
Fuel Type	Diesel	Max. Draft (m)	6.11
CARGO CAPACITIES		NAVIGATION EQUIPMENT	
Diesel Fuel Oil (MT)	152	VHF	Sailor
Potable Water (MT)	46	MF/HF DSC	
Ballast (MT)	1519.8	GPS Navigator	MX 420
Lube Oil Tank (Liters)	4000	AIS	Tron TR 2500
Sewage Treatment		SSB	Samsung-SRG 1150GN
MACHINERY		Magnetic Compass	Sestral Co/S11/SN 90367
Main Engines	Mirrlees Black Stone	Depth Sounder Radar	Furuno FE 700
BHP	4800 (max speed)	Radar	Sperry Marine –Bridge Aster
Generators	Laurence and Scott	Radar	Kelvin Hudhes – KH 2020
Propellers	Lianne	Auto Pilot	Robertson APN9 MK II
Rudders	ORD Semi Balanced	EPIRB	Mc MURDO E5
Oily Water Separator	Rivertrace - Smartcell	SART	Mc MURDO S4
DECK EQUIPMENTS		ACCOMMODATION FULL AC	
Anchor Windlass		Persons	21
Anchors (Stockless)	(AC-14) 9 Shackles		
Mooring Winch			
Bollard Pull			

VESSEL TYPE:	STEEL DUMB BARGE	NAME:	EBTEHAL 2
OWNER:	Western Coast Dredging Co.	PRINCIPAL PARTICULARS	
		Built	2006
		Builder	
		Flag	Bahrain
		Official No.	
		Class	GL
		Call Sign	
		Port of Registry	Bahrain
		GRT	4948
		NRT	1485
		Side wall	Yes
		Ramps	Yes
SPEED & CONSUMPTION		Length (m) Reg./ LOA	96.56
Max. Speed (Knots)		Breadth (m)	30.48
Consumption (T/day)		Depth (m)	6.10
Fuel Type		Max. Draft (m)	4.877
CARGO CAPACITIES		NAVIGATION EQUIPMENT	
Diesel Fuel Oil (T)		VHF	
Potable Water (T)		GMDSS Portable ICOM	
Ballast		GPS Navigator	
Lub Oil Tank (T)		Inmarsat C	
Sewage Treatment		Thrane 77	
MACHINERY		AIS	
Main Engines		SSB	
BHP		Magnetic Compass	
Generators		Radar	
Propellers		Radar	
Rudders		EPIRB	
Oily Water Separator		SART	
DECK EQUIPMENTS		ACCOMMODATION FULL AC	
Anchor Windlass		Persons	
Anchors (Stockless)			
Mooring Winch	Manual recovery winch for anchor		
Bollard Pull			

VESSEL TYPE:	BARGE	NAME:	BUFFALO 1
OWNER:	ALHASSANAIN Co.	PRINCIPAL PARTICULARS	
		Built	1975, Singapore
		Builder	
		Flag	Bahrain
		Official No.	6549
		Class	Non-Class
		Class No.	
		IMO No.	
		Call Sign	A9D3320
		Port of Registry	Bahrain
		GRT	81
	NRT	81	
SPEED & CONSUMPTION		Length (m) Reg./LOA	32.00
Max. Speed (Knots)		Breadth (m)	8.00
Consumption (T/day)		Depth (m)	1.830
Fuel Type		Max. Draft (m)	
CARGO CAPACITIES			
Diesel Fuel Oil (T)		VHF	Garmin 200i
Potable Water (T)		MF/HF DSC	
Ballast (T)		GPS Navigator	
Lub Oil Tank (T)		GPS Waas	
Sewage Treatment		Thuraya	
MACHINERY		AIS	
Main Engines		SSB	
BHP		Magnetic Compass	
Generators		Depth Sounder Radar	
Propellers		Radar	
Rudders		Radar	
Oily Water Separator		Gyro	
DECK EQUIPMENTS		ACCOMMODATION FULL AC	
Anchor Windlass		Persons	
Anchors (Stockless)			
Mooring Winch			

VESSEL TYPE:	Flat Hopper Barge	NAME:	ZO-7
OWNER:	ALHASSANAIN Co.	PRINCIPAL PARTICULARS	
		Built	1977, Singapore
		Builder	
		Flag	Bahrain
		Official No.	BN 6036
		Class	NON - Class
		IMO No.	
		Call Sign	
		Port of Registry	Bahrain
		GRT	235.04
		NRT	
		Length (m) Reg./ LOA	33.53
SPEED & CONSUMPTION		Breadth (m)	9.15
Max. Speed (Knots)		Depth (m)	1.88
Consumption (T/day)		Max. Draft (m)	1.50
Fuel Type		Spud Details	3 X 18 m
CARGO CAPACITIES		NAVIGATION EQUIPMENT	
Diesel Fuel Oil (T)		VHF	
Potable Water (T)		MF/HF DSC	
Ballast		GPS Navigator	
Lub Oil Tank (T)		GPS Waas	
Sewage Treatment		Thuraya	
MACHINERY		AIS	
Main Engines	No Engines	SSB	
BHP		Magnetic Compass	
Generators		Depth Sounder Radar	
Propellers		Radar	
Rudders		Radar	
Oily Water Separator		Gyro	
DECK EQUIPMENTS		ACCOMMODATION FULL AC	
Anchor Windlass		Persons	
Anchors (Stockless)			
Mooring Winch			
Bollard Pull			

VESSEL TYPE:	HATCH BARGE	NAME:	OVERSEAS 13
OWNER:	Western Coast Dredging Co.	PRINCIPAL PARTICULARS	
		Built	1997 , Singapore
		Builder	
		Flag	Bahrain
		Official No.	BN 1010
		Class	NON- Class
		IMO No.	NON-Class
		Call Sign	
		Port of Registry	Bahrain
		GRT	228
		NRT	228
SPEED & CONSUMPTION		Breadth (m)	9.14
Max. Speed (Knots)		Depth (m)	2.44
Consumption (T/day)		Max. Draft (m)	
Fuel Type		Spud Details	3 Puds / 16 M
CARGO CAPACITIES		NAVIGATION EQUIPMENT	
Diesel Fuel Oil (T)		VHF	
Potable Water (T)		MF/HF DSC	
Ballast		GPS Navigator	
Lub Oil Tank (T)		GPS Waas	
Sewage Treatment		Thuraya	
MACHINERY		AIS	
Main Engines		SSB	
BHP		Magnetic Compass	
Generators		Depth Sounder Radar	
Propellers		Radar	
Rudders		Radar	
Oily Water Separator		Gyro	
DECK EQUIPMENTS		ACCOMMODATION FULL AC	
Anchor Windlass		Persons	
Anchors (Stockless)			
Mooring Winch			
Bollard Pull			

VESSEL TYPE:	SPLIT HOPPER BARGE	NAME:	WESTERN COAST
OWNER:	Western Coast Dredging Co.	PRINCIPAL PARTICULARS	
	Built		1973
	Builder		Plocka Stacznia Rzecna Poland
	Flag		Bahrain
	Official No.		BN 6094
	Class		NON - Class
	IMO No.		
	Call Sign		
	Port of Registry		Bahrain
	GRT		561
	NRT		248
SPEED & CONSUMPTION		Length (m) Reg./ LOA	55.62
Max. Speed (Knots)		Breadth (m)	9.5
Consumption (T/day)		Depth (m)	3.35
Fuel Type		Max. Draft (m)	2.51
CARGO CAPACITIES		Spud Details	3 x 16m
Diesel Fuel Oil (T)		NAVIGATION EQUIPMENT	
Potable Water (T)		VHF	
Ballast		MF/HF DSC	
Lub Oil Tank (T)		GPS Navigator	
Sewage Treatment		GPS Waas	
MACHINERY		Thuraya	
Main Engines		AIS	
BHP		SSB	
Generators		Magnetic Compass	
Propellers		Depth Sounder Radar	
Rudders		Radar	
Oily Water Separator		Radar	
DECK EQUIPMENTS		Gyro	
Anchor Windlass		ACCOMMODATION FULL AC	
Anchors (Stockless)		Persons	
Mooring Winch			
Bollard Pull			

VESSEL TYPE:	TUG BOAT	NAME:	EBTEHAL 1
OWNER:	Western Coast Dredging Co.	PRINCIPAL PARTICULARS	
	Built		2006
	Builder		SIBU-Malaysia
	Flag		Bahrain
	Official No.		BN7069
	Class		RINA
	Class No.		94873
	IMO No.		9446790
	Call Sign		A9D3331
	Port of Registry		Bahrain
	GRT		294
NRT		88	
SPEED & CONSUMPTION		Length (m) Reg./LOA	28.97
Max. Speed (Knots)	10	Breadth (m)	9
Consumption (T/day)	4/5.5	Depth (m)	4.3
Fuel Type	MDO	Max. Draft (m)	
CARGO CAPACITIES		NAVIGATION EQUIPMENT	
Diesel Fuel Oil (T)	180 T no. 2-7.5 kw	VHF	
Potable Water (T)	100	GMDSS Portable ICOM	Icom
Ballast	43 m ³	GPS Navigator	Furuno GP - 31
Lub Oil Tank (T)		Inmarsat C	Furuno
Sewage Treatment		Thrane 77	Sailor 77 Fleet
MACHINERY		AIS	Furuno FA - 100
Main Engines	2*Cummins	SSB	Furuno
BHP	3200 Twin screw	Magnetic Compass	Osaka
Generators	Cummins 50 KVA	Radar	Furuno FR - 1721 Mark
Propellers	2 Standard	Radar	Furuno
Rudders	2	EPIRB	Samyung
Oily Water Separator	0.25 m ³ hr	SART	Tron
DECK EQUIPMENTS		ACCOMMODATION FULL AC	
Anchor Windlass	Hyd - 2.5 Ton	Persons	10
Anchor (Stockless)	2*400 kg		
Mooring Winch	Twin Drum		
Bollard Pull	40 Ton		


VESSEL TYPE:	TUG BOAT	NAME:	SEA MARINE
OWNER:	ALHASSANAIN Co.	PRINCIPAL PARTICULARS	
	Built		1974, Holland
	Builder		
	Flag		Bahrain
	Official No.		7983
	Class		Non - Class
	Class No.		
	IMO No.		
	Call Sign		A9JS
	Port of Registry		Bahrain
	GRT		115
	NRT		60
SPEED & CONSUMPTION		Length (m) Reg./ LOA	22.00 m
Max. Speed (Knots)	8 Knots	Breadth (m)	6.70 m
Consumption (T/day)	0.8 T/Day	Depth (m)	3.65 m
Fuel Type	Diesel	Max. Draft (m)	
CARGO CAPACITIES			
Diesel Fuel Oil (T)	20,000 T	VHF	Garmin
Potable Water (T)	10 T	MF/HF DSC	
Ballast (T)	20,010 T	GPS Navigator	Garmin
Lub Oil Tank (T)		GPS Waas	
Sewage Treatment	Yes	Thuraya	
MACHINERY		AIS	Garmin
Main Engines	Caterpillar Model D353	SSB	
BHP	425 HP	Magnetic Compass	
Generators	G	Depth Sounder Radar	Yes
Propellers	1	Radar	I-Com
Rudders		Radar	Garmin
Oily Water Separator	Gyro Compass	Gyro	Hondex
DECK EQUIPMENTS		ACCOMMODATION FULL AC	
Anchor Windlass	F 165 M Windless	Persons	4 Persons
Anchors (Stockless)		AC	2
Mooring Winch	4 T Windless	Split AC	2


VESSEL TYPE:	TUG BOAT	NAME:	WCD MANAMA
OWNER:	Western Coast Dredging Co.	PRINCIPAL PARTICULARS	
		Built	1977, Portugal
		Builder	
		Flag	Bahrain
		Official No.	BN 1044
		Class	Non Class
		Class No.	
		IMO No.	7528740
		Call Sign	A9D3396
		Port of Registry	Bahrain
		NRT	62
SPEED & CONSUMPTION		Length (m) Reg./ LOA	33.3
Max. Speed (Knots)	2400 BHP (9 knots)	Breadth (m)	8.52
Consumption (T/day)		Depth (m)	4.30
Fuel Type	Diesel	Max. Draft (m)	3.80
CARGO CAPACITIES		NAVIGATION EQUIPMENT	
Diesel Fuel Oil (T)	96.6 ton	VHF Portable	ENTEL/ HT 644
Potable Water (T)	15 ton	AIS	ACR/ AISLINK CA1
Ballast (T)	26.90 ton	GPS	KODEN/KGP 913 MKII
Lub Oil Tank (T)	2.60 ton	GPS MAP	GARMIN/ 4010
Sewage Treatment		Magnetic Compass	SETREL N8732264/V/
MACHINERY		SSB	Samsung Transceiver SRG-3150 DN
Main Engines	MWM	NAVTEX	NSR/NVX 1000 Thrane 7
BHP	2400	GMDSS Portable ICOM	ENTEL / HT 649 GMDSS
Generators	2	Sounder Radar	LS-6100
Propellers	Fixed	Radar	KODEN/ MDC 2041
Rudders	1	EPIRB	ACR/ RLB-41
Oily Water Separator	None	SART	ACR/PATHFINDER PRO
DECK EQUIPMENTS		ACCOMMODATION FULL AC	
Anchor Windlass	F 165 M	Persons	5 persons
Anchors (Stockless)			
Mooring Winch			
Bollard Pull	27.5 T (max)		


VESSEL TYPE:	TUG BOAT	NAME:	WESTERN COAST 1
OWNER:	Western Coast Dredging Co.	PRINCIPAL PARTICULARS	
		Built	1998, Australia
		Builder	
		Flag	Bahrain
		Official No.	10271
		Class	Non-Class
		Class No.	
		IMO No.	
		Call Sign	A9D3181
		Port of Registry	Bahrain
		GRT	7.2
SPEED & CONSUMPTION		NRT	-
		Length (m) Reg./LOA	11.20
Max. Speed (Knots)		Breadth (m)	
Consumption (T/day)		Depth (m)	1.64
Fuel Type		Max. Draft (m)	
CARGO CAPACITIES		NAVIGATION EQUIPMENT	
Diesel Fuel Oil (T)		VHF	Garmin
Potable Water (T)		MF/HF DSC	
Ballast (T)		GPS Navigator	Garmin
Lub Oil Tank (T)		GPS Map	721xs
Sewage Treatment		Thuraya	
MACHINERY		AIS	Garmin 600
Main Engines	Cummins 6BTA370HP	SSB	
BHP	370	Magnetic Compass	Garmin
Generators		Depth Sounder Radar	Garmin
Propellers		Radar	
Rudders		Radar	
Oily Water Separator		Gyro	
		ACCOMMODATION FULL AC	
Anchor Windlass		Persons	
Anchors (Stockless)			
Mooring Winch			


VESSEL TYPE:	TUG BOAT	NAME:	WESTERN COAST 2
OWNER:	Western Coast Dredging Co.	PRINCIPAL PARTICULARS	
		Built	1998, Australia
		Builder	
		Flag	Bahrain
		Official No.	10272
		Class	Non-Class
		Class No.	
		IMO No.	
		Call Sign	A9D3178
		Port of Registry	Bahrain
		GRT	7.2
		NRT	-
SPEED & CONSUMPTION		Length (m) Reg./LOA	11.20
Max. Speed (Knots)		Breadth (m)	
Consumption (T/day)		Depth (m)	1.64
Fuel Type		Max. Draft (m)	
CARGO CAPACITIES		NAVIGATION EQUIPMENT	
Diesel Fuel Oil (T)		VHF	Garmin
Potable Water (T)		MF/HF DSC	
Ballast (T)		GPS Navigator	Garmin
Lub Oil Tank (T)		GPS Map	721xs
Sewage Treatment		Thuraya	
MACHINERY		AIS	Garmin 600
Main Engines	Cummins 6BTA370HP	SSB	
BHP	370	Magnetic Compass	Garmin
Generators		Depth Sounder Radar	Garmin
Propellers		Radar	
Rudders		Radar	
Oily Water Separator		Gyro	
		ACCOMMODATION FULL AC	
Anchor Windlass		Persons	
Anchors (Stockless)			
Mooring Winch			


VESSEL TYPE:	SERVICE BOAT	NAME:	WESTERN COAST 3
OWNER:	Western Coast Dredging Co.	PRINCIPAL PARTICULARS	
		Built	1998, Australia
		Builder	
		Flag	Bahrain
		Official No.	10280
		Class	Non-Class
		Class No.	
		IMO No.	
		Call Sign	A9D3179
		Port of Registry	Bahrain
		GRT	6.1
		NRT	-
SPEED & CONSUMPTION		Length (m) Reg./LOA	9.20
Max. Speed (Knots)		Breadth (m)	
Consumption (T/day)		Depth (m)	2.13
Fuel Type		Max. Draft (m)	
CARGO CAPACITIES		NAVIGATION EQUIPMENT	
Diesel Fuel Oil (T)		VHF	Garmin
Potable Water (T)		MF/HF DSC	
Ballast (T)		GPS Navigator	Garmin
Lub Oil Tank (T)		GPS Map	721xs
Sewage Treatment		Thuraya	
MACHINERY		AIS	Garmin 600
Main Engines	Cummins 6BTA320HP	SSB	
BHP	320	Magnetic Compass	Garmin
Generators		Depth Sounder Radar	Garmin
Propellers		Radar	
Rudders		Radar	
Oily Water Separator		Gyro	
		ACCOMMODATION FULL AC	
Anchor Windlass		Persons	
Anchors (Stockless)			
Mooring Winch			

VESSEL TYPE:	SERVICE BOAT	NAME:	WESTERN COAST 4
OWNER:	Western Coast Dredging Co.	PRINCIPAL PARTICULARS	
	Built		1998, Australia
	Builder		
	Flag		Bahrain
	Official No.		10262
	Class		Non-Class
	Class No.		
	IMO No.		
	Call Sign		A9D3180
	Port of Registry		Bahrain
	GRT		6.1
		NRT	-
SPEED & CONSUMPTION		Length (m) Reg./LOA	9.20
Max. Speed (Knots)		Breadth (m)	
Consumption (T/day)		Depth (m)	2.13
Fuel Type		Max. Draft (m)	
CARGO CAPACITIES		NAVIGATION EQUIPMENT	
Diesel Fuel Oil (T)		VHF	Garmin
Potable Water (T)		MF/HF DSC	
Ballast (T)		GPS Navigator	Garmin
Lub Oil Tank (T)		GPS Map	721xs
Sewage Treatment		Thuraya	
MACHINERY		AIS	Garmin 600
Main Engines	Cummins 6BTA320HP	SSB	
BHP	320	Magnetic Compass	Garmin
Generators		Depth Sounder Radar	Garmin
Propellers		Radar	
Rudders		Radar	
Oily Water Separator		Gyro	
		ACCOMMODATION FULL AC	
Anchor Windlass		Persons	
Anchors (Stockless)			
Mooring Winch			

VESSEL TYPE:	SERVICE BOAT	NAME:	ALHASSANAIN 1
OWNER	Al Hassanain	PRINCIPAL PARTICULARS	
		Built	2011, Bahrain
		Builder	Al Dhaen
		Flag	Bahrain
		Official No.	6482
		Class	Non- Class
		Class No.	
		IMO No.	
		Call Sign	A9D3129
		Port of Registry	Bahrain
		GRT	
		NRT	850 KG
SPEED & CONSUMPTION		Length (m) Reg./ LOA	7.90 m
Max. Speed (Knots)	30 Knots	Breadth (m)	2.30 m
Consumption (T/day)		Depth (m)	1.50 m
Fuel Type	Petrol	Max. Draft (m)	
CARGO CAPACITIES		NAVIGATION EQUIPMENT	
Diesel Fuel Oil (T)		VHF	Garmin 200i
Potable Water (T)		MF/HF DSC	
Ballast (T)		GPS Navigator	Garmin 721xs
Lub Oil Tank (T)		GPS Waas	
Sewage Treatment		Thuraya	
		AIS	Garmin 600 Class B
Main Engines	Yamaha 2 x 200 hp	SSB	
BHP	400 hp	Magnetic Compass	Garmin
Generators		Depth Sounder Radar	P79 I/H 8PIN
Propellers	Two	Radar	Garmin 18 HD
Rudders		Radar	
Oily Water Separator		Gyro	
DECK EQUIPMENTS		ACCOMMODATION FULL AC	
Anchor Windlass		Persons	
Anchors (Stockless)			
Mooring Winch			

VESSEL TYPE:	SERVICE BOAT	NAME:	ALHASSANAIN 2
OWNER	ALHASSANAIN Co.	PRINCIPAL PARTICULARS	
		Built	2014, Bahrain
		Builder	Al Dhaen
		Flag	Bahrain
		Official No.	11853
		Class	Non- Class
		Class No.	
		IMO No.	
		Call Sign	
		Port of Registry	Bahrain
		GRT	1.364 T
		NRT	
SPEED & CONSUMPTION		Length (m) Reg./ LOA	9.4488 m
Max. Speed (Knots)	30 Knots	Breadth (m)	2.70 m
Consumption (T/day)		Depth (m)	2.8285 m
Fuel Type	Petrol	Max. Draft (m)	
CARGO CAPACITIES		NAVIGATION EQUIPMENT	
Diesel Fuel Oil (T)		VHF	Garmin 200i
Potable Water (T)		MF/HF DSC	
Ballast (T)		GPS Navigator	Garmin 721xs
Lub Oil Tank (T)		GPS Waas	
Sewage Treatment		Thuraya	
		AIS	Garmin 600 Class B
Main Engines	Mercury 2 x 225 hp	SSB	
BHP	450 hp	Magnetic Compass	Garmin
Generators		Depth Sounder Radar	P79 I/H 8PIN
Propellers	Two	Radar	Garmin 18 HD
Rudders		Radar	
Oily Water Separator		Gyro	
DECK EQUIPMENTS		ACCOMMODATION FULL AC	
Anchor Windlass		Persons	
Anchors (Stockless)			
Mooring Winch			

VESSEL TYPE:	SERVICE BOAT	NAME:	ALHASSANAIN 4
OWNER	ALHASSANAIN CO.	PRINCIPAL PARTICULARS	
	Built		2017
	Builder		Al Durazi Boats
	Flag		Bahrain
	Official No.		13194
	Class		Non - Class
	Class No.		
	IMO No.		
	Call Sign		A9D3397
	Port of Registry		Bahrain
	GRT		
NRT		850 KG	
SPEED & CONSUMPTION		Length (m) Reg./ LOA	8.230 m
Max. Speed (Knots)	30 Knots	Breadth (m)	2.286 m
Consumption (T/day)		Depth (m)	0.6096 m
Fuel Type	Petrol	Max. Draft (m)	
CARGO CAPACITIES		NAVIGATION EQUIPMENT	
Diesel Fuel Oil (T)		VHF	Garmin 200i
Potable Water (T)		MF/HF DSC	
Ballast (T)		GPS Navigator	Garmin 721xs
Lub Oil Tank (T)		GPS Waas	
Sewage Treatment		Thuraya	
		AIS	Garmin 600 Class B
Main Engines	Yamaha 2 x 200 hp	SSB	
BHP	400 hp	Magnetic Compass	Garmin
Generators		Depth Sounder Radar	P79 I/H 8PIN
Propellers	Two	Radar	Garmin 18 HD
Rudders		Radar	
Oily Water Separator		Gyro	
DECK EQUIPMENTS		ACCOMMODATION FULL AC	
Anchor Windlass	One	Persons	
Anchors (Stockless)			
Mooring Winch			

VESSEL TYPE:	SERVICEBOAT	NAME:	ALHASSANAIN 5
OWNER	ALHASSANAIN Co	PRINCIPAL PARTICULARS	
	Built		2017
	Builder		Al Durazi Boats
	Flag		Bahrain
	Official No.		13194
	Class		NON-Class
	Class No.		NON-Class
	IMO No.		
	Call Sign		
	Port of Registry		Bahrain
	GRT		
NRT		850 KG	
SPEED & CONSUMPTION		Length (m) Reg./ LOA	8.230 m
Max. Speed (Knots)	30 Knots	Breadth (m)	2.286 m
Consumption (T/day)		Depth (m)	0.6096 m
Fuel Type	Petrol	Max. Draft (m)	
CARGO CAPACITIES		NAVIGATION EQUIPMENT	
Diesel Fuel Oil (T)		VHF	Garmin 200i
Potable Water (T)		MF/HF DSC	
Ballast (T)		GPS Navigator	Garmin 721xs
Lub Oil Tank (T)		GPS Waas	
Sewage Treatment		Thuraya	
		AIS	Garmin 600 Class B
Main Engines	Yamaha 2 x 200 hp	SSB	
BHP	400 hp	Magnetic Compass	Garmin
Generators		Depth Sounder Radar	P79 I/H 8PIN
Propellers	Two	Radar	Garmin 18 HD
Rudders		Radar	
Oily Water Separator		Gyro	
DECK EQUIPMENTS		ACCOMMODATION FULL AC	
Anchor Windlass	One	Persons	
Anchors (Stockless)			
Mooring Winch			